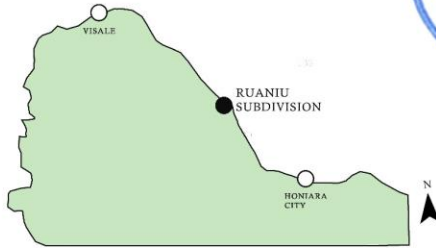


RUANIU SUBDIVISION PLAN

Site Location Map



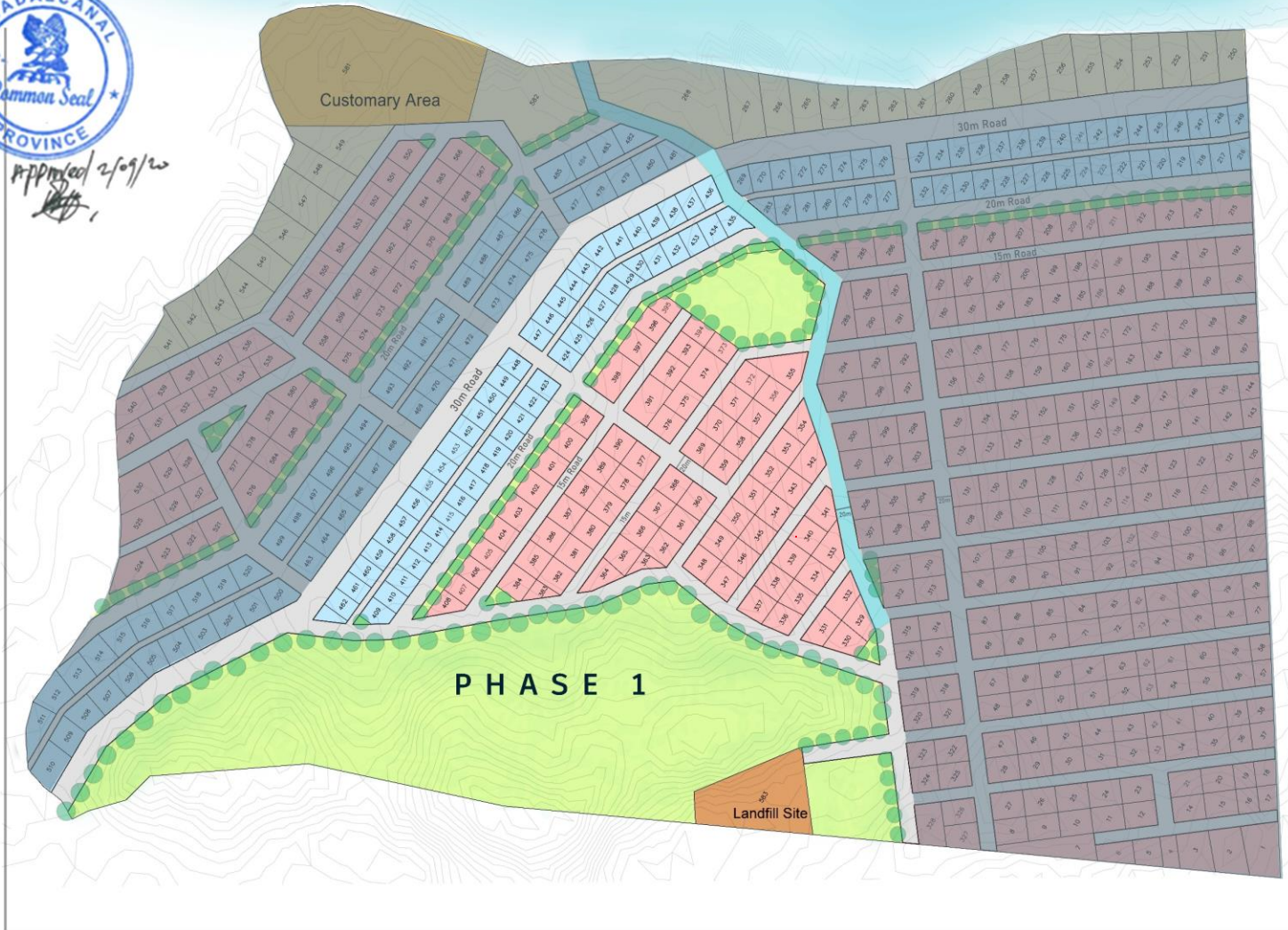
Residential = 393 Plots
 Commercial = 161 Plots
 Tourism = 29 Plots

LEGEND

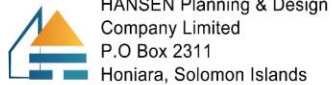
- Contour
- Planning Boundary
- Commercial
- Residential
- Tourism
- Stream Overlay
- Landfill Site
- Green Space
- Road
- Customary Area



Approved 2/09/20
[Signature]



Subdivision Drawn by
 Sub - Contractor:



HANSEN Planning & Design
 Company Limited
 P.O Box 2311
 Honiara, Solomon Islands

Project Contractor:

SOLOMON ISLANDS INVESTMENT SERVICES
 +677 7450444 - office@solomonislandsinvestmentservices.com - PoBox 603

Design & Drawings shown on this Plan/Sheet are the Copy Right of Professional Services Inc. Limited And Are Not to be Copied or Distributed or Reproduced without their Written Authority



Location

Ruaniu

Approximately 15km
drive north west Point
Cruz, Honiara.

It takes approximately
15-20 minutes to drive
to Ruaniu from
Honiara.



Phase 1: Roadside Commercial Blocks

Lot numbers: 409-462

Size: 35mx25m

Area: 875m²

Price: \$127,750

Price/m²: \$146

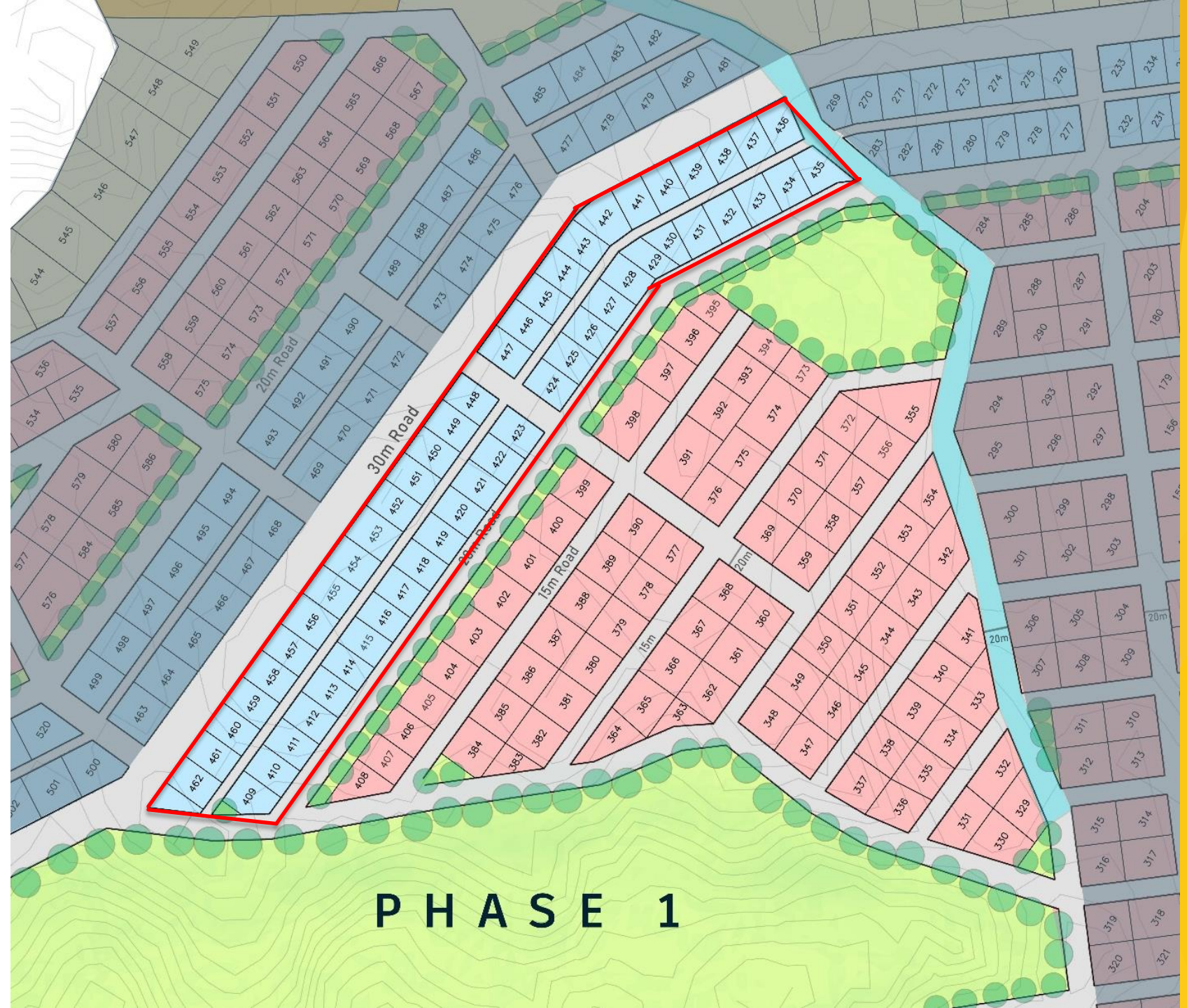
Rental: \$2,540/yr

Description:

A 75- year lease of a cleared, leveled block alongside the main highway with excellent natural drainage.

Protected by:

Commercial Covenant





SOLOMON ISLANDS INVESTMENT SERVICES

+677 7450444 - office@solomonislandsinvestmentservices.com - PoBox 603

For more information regarding our government approvals, and our independent payment system please contact Solomon Islands Investment Services on:

Phone: +677 7450444

Email: office@solomonislandsinvestmentservices.com

Website: www.solomonislandsinvestmentservices.com